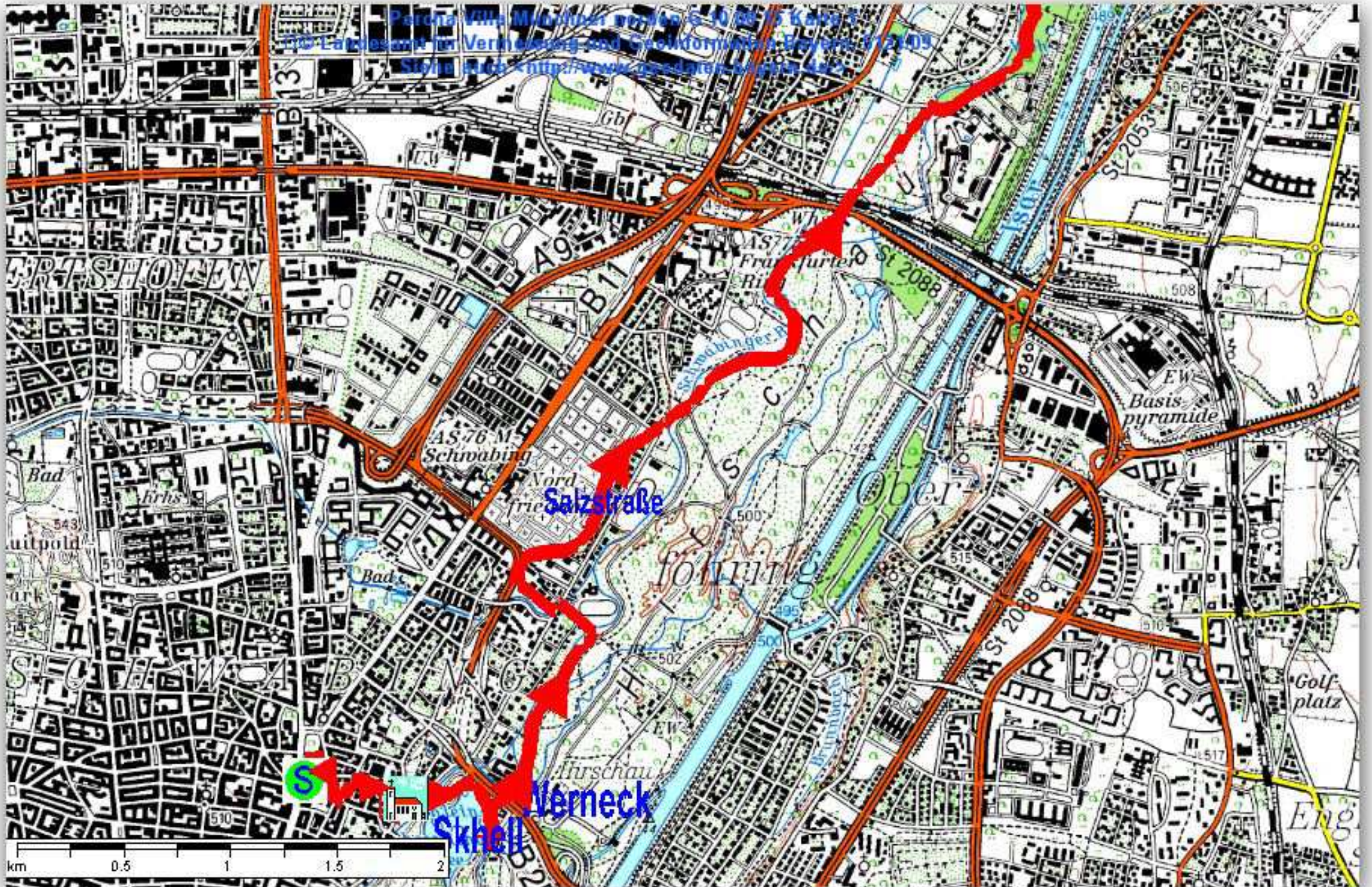
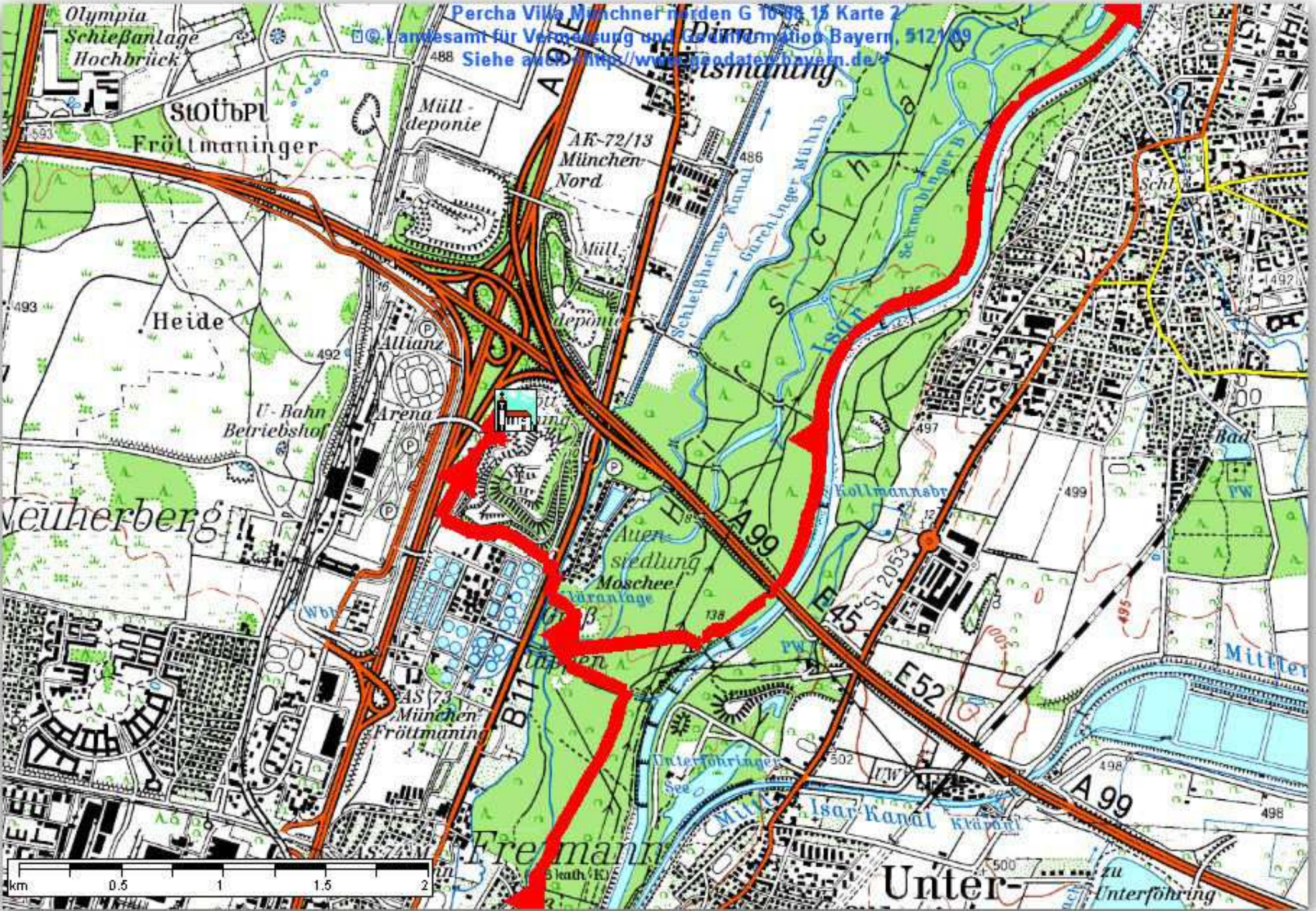


Fahrradrunde Der Münchner Norden Fahrzeit ca 3 Stunden 37 km 150 h m
Gefahren für VHS München 15. 08. 2010


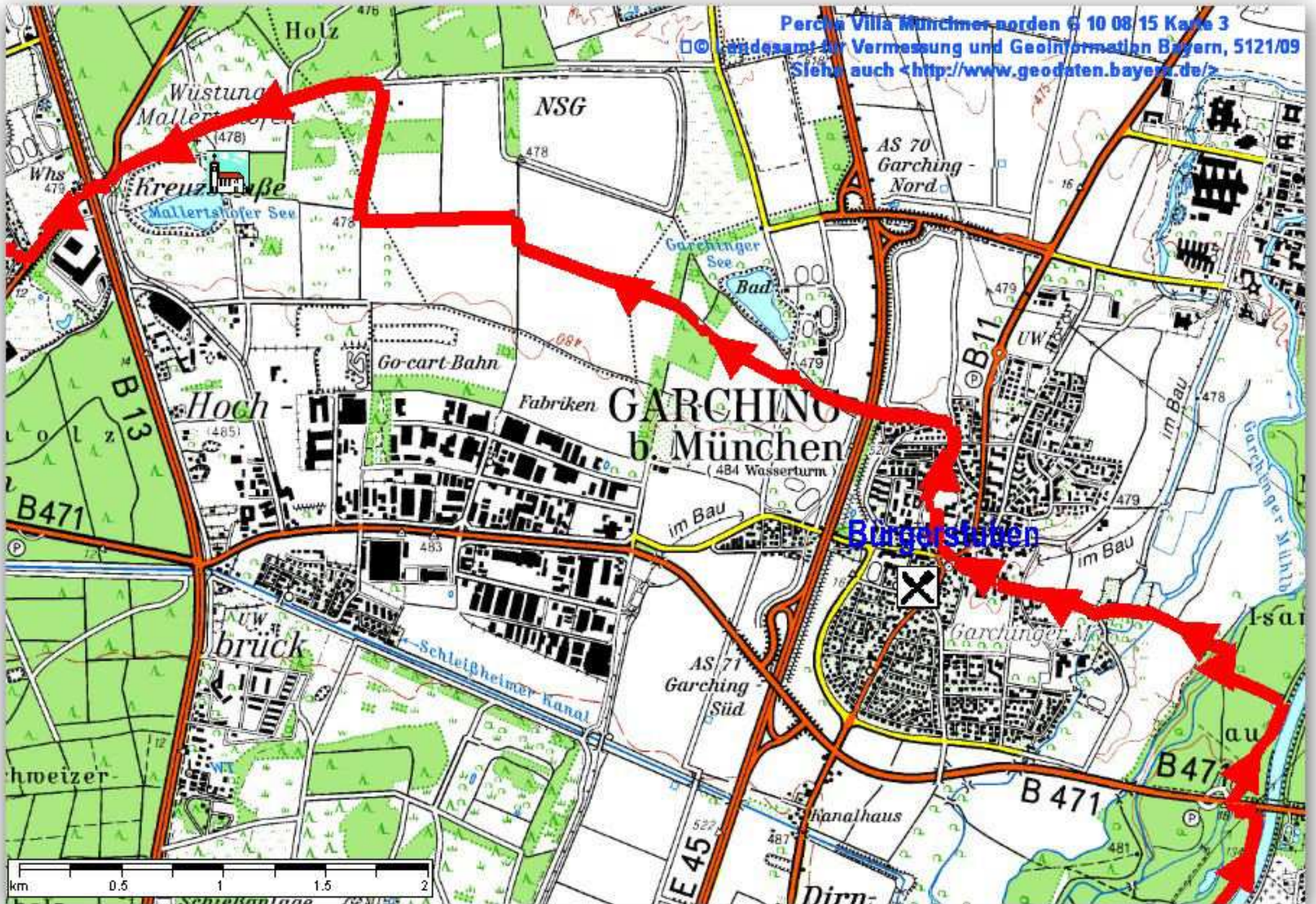


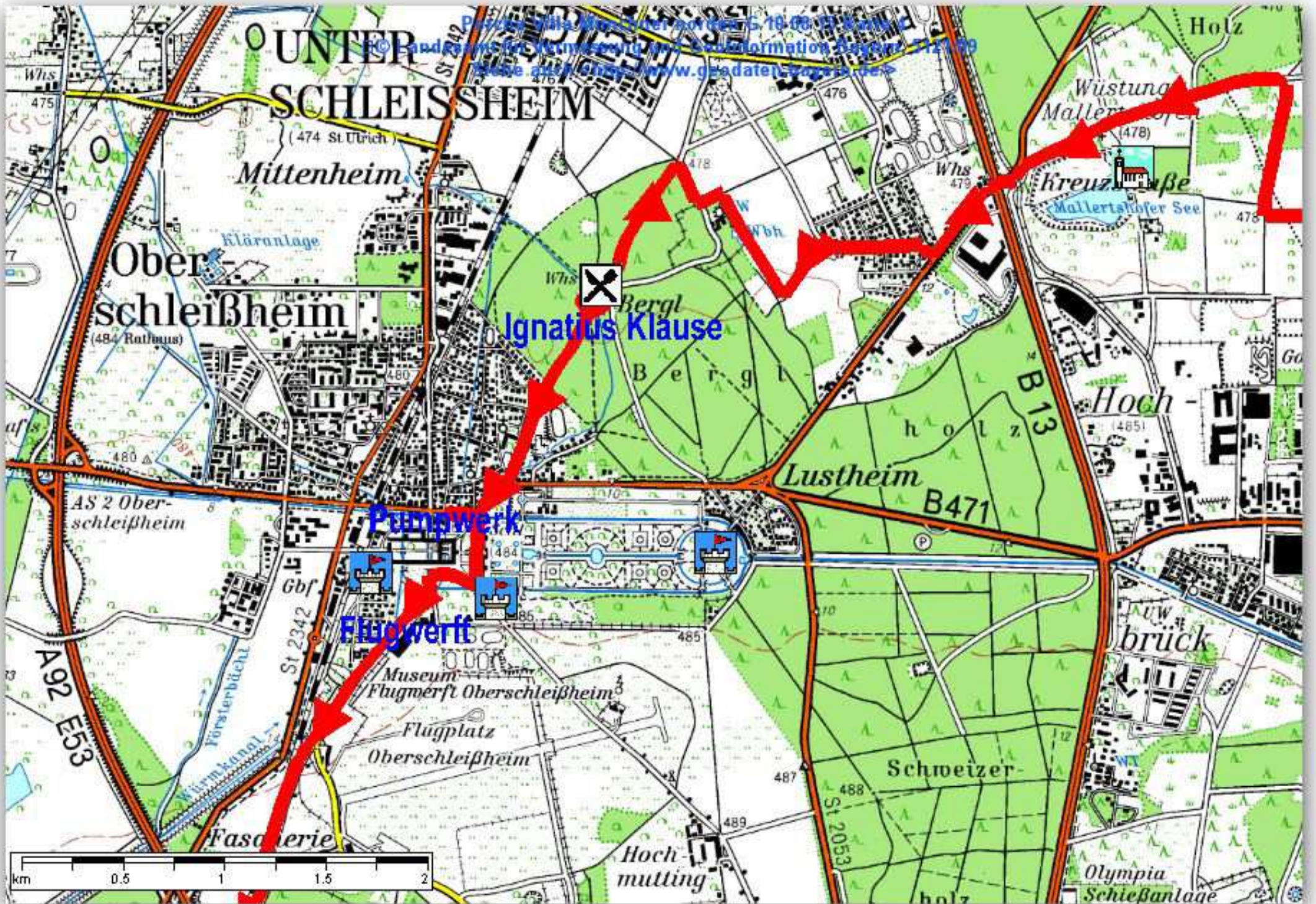


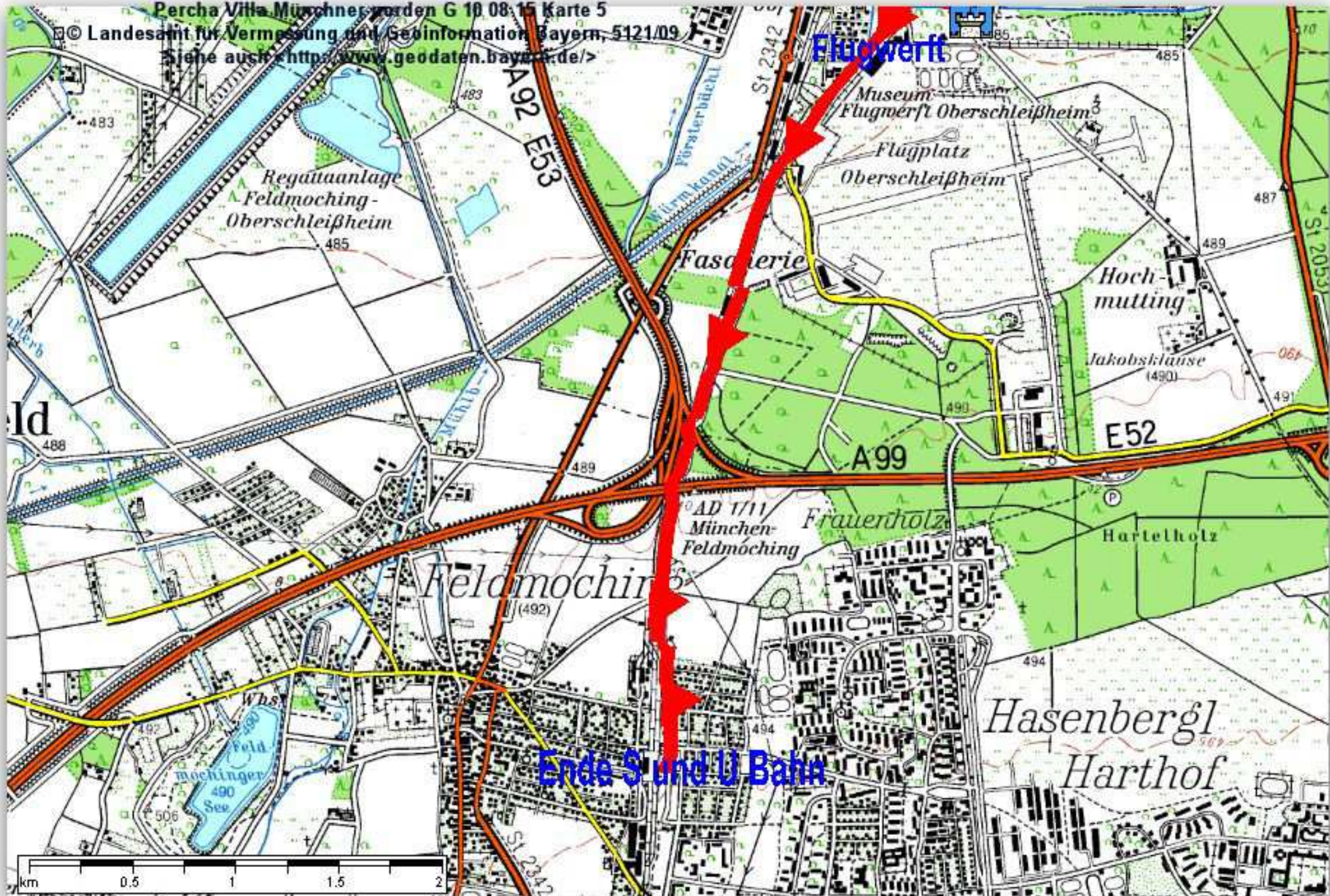


Percha Villa München Norden G 10 88 18 Karte 2
© Landesamt für Vermessung und Geoinformation Bayern, 512/09
Siehe auch <http://www.geodaten.bayern.de/>

0 0.5 1 1.5 2 km







Flugwerft

Ende S und U Bahn